


Camp 108 at head of Bolstead Ck (M108-2012)

**2010s  
Kershaws'  
Photos  
Canol  
Heritage Trail**




©Kershaw

©Kershaw

# Bolstead Ck. aufeis (M104.5-2012)



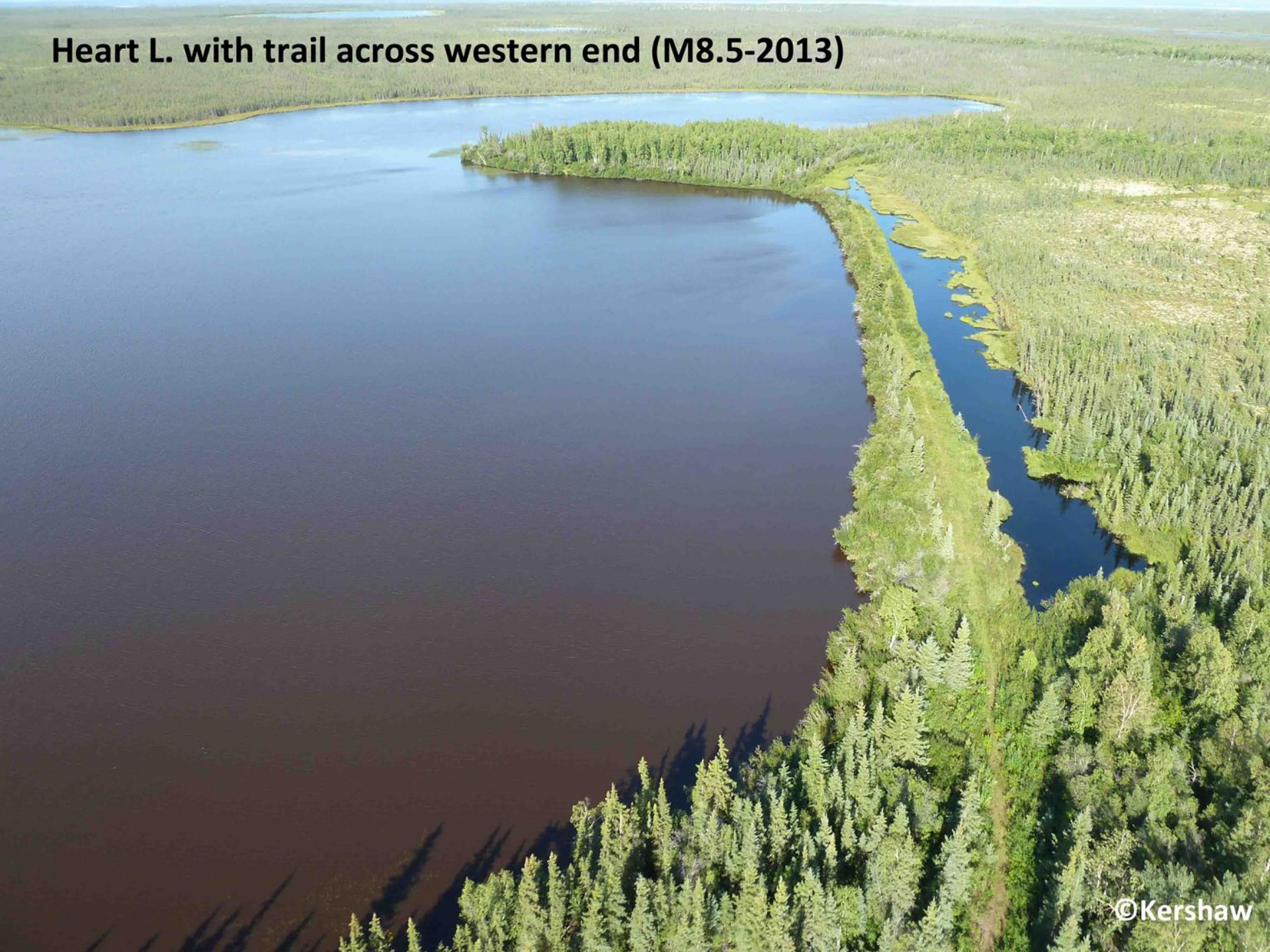
An aerial photograph showing a vast, dense forest of green trees. In the upper portion of the image, a large body of water, likely a reservoir, is visible, with some exposed sandy or muddy banks. In the lower-middle section of the forest, there are two distinct, dilapidated structures that appear to be the remains of a pump station. The structures are partially obscured by the trees and show signs of decay and overgrowth. The overall scene is a mix of natural forest and man-made industrial remnants.

**Remnants of Pump Station #1  
5 km across Mackenzie R.  
from Norman Wells (M0-2013)**



Remnants of Camp  
Canol with overgrown  
landing strip (upper L)  
(M4.8-2013)

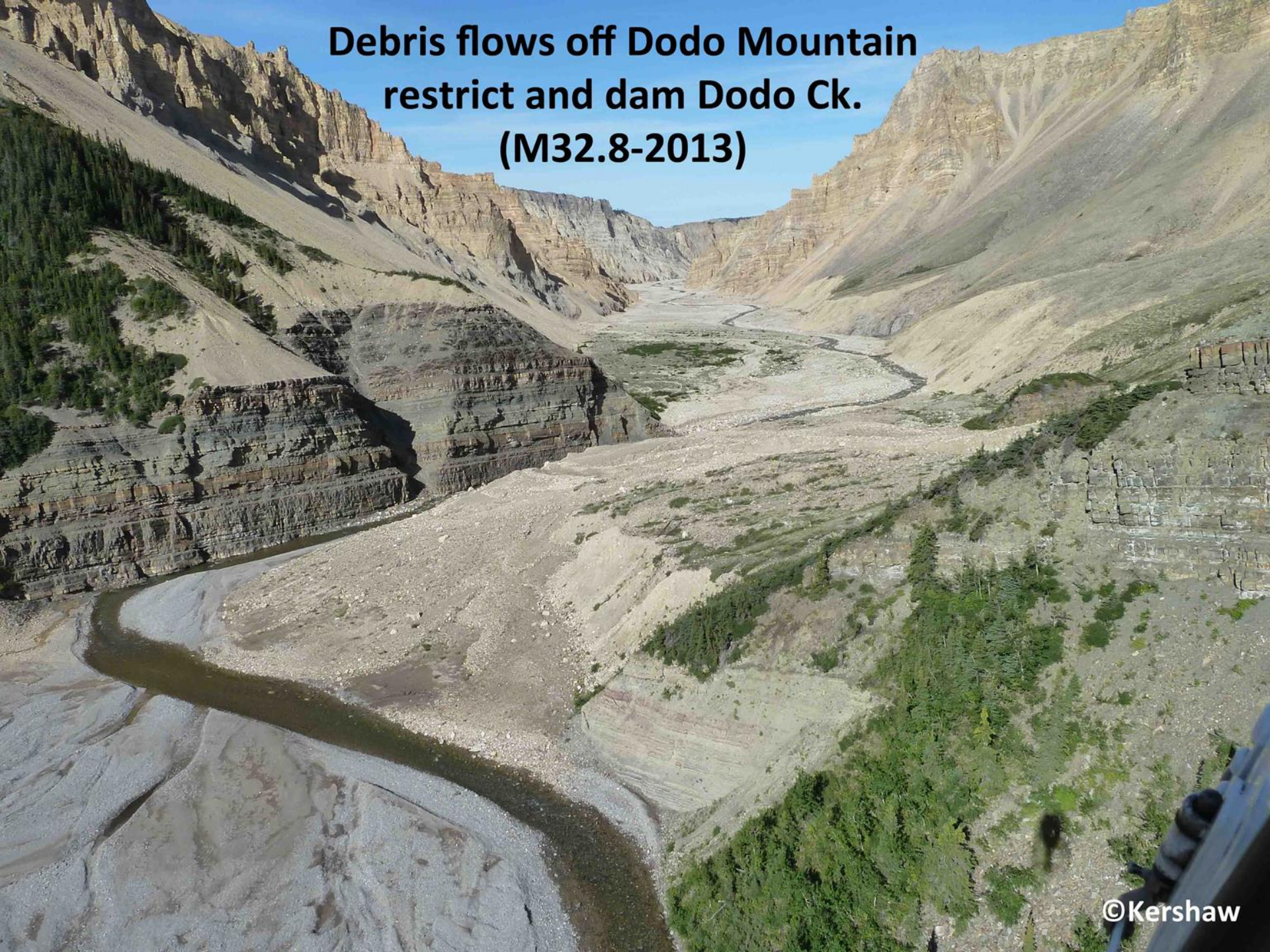
# Heart L. with trail across western end (M8.5-2013)



# Lower Dodo Canyon (M31-2013)



**Debris flows off Dodo Mountain  
restrict and dam Dodo Ck.  
(M32.8-2013)**



**Mouth of Echo Canyon  
(M35.2-2013)**






# Pump Station #2 (M35.8-2013)

Echo Ck.



# The Devil's Elbow at the head of Dodo Canyon (M38.5-2013)



An aerial photograph of a river canyon. The river flows from the top center towards the bottom left. It has two distinct falls. The first fall is a small waterfall where the river drops into a pool. The second fall is a larger waterfall where the river drops over a rocky ledge. The canyon walls are steep and covered in dense evergreen forest. The surrounding landscape is a mix of green meadows and rocky terrain. In the background, there are mountains with patches of snow.

**Two falls at head of  
Carcajou Canyon  
(9km S of M59.5-2013)**


# Southern approach into Blue Pass, North of Blue Mountain (M62-2013)



# Mare's tail drainage dominates wetland (M65-2013)



**Ice wedge polygons on Bolstead Ck below the Trail  
70-yr-old vehicle tracks traverse the pattern  
(M106-2013)**




@Kershaw

**Thawed pingos:  
Remaining ramparts dam spring-fed water (M197-2013)**




**Ancient landslide above  
Intga R. (M198.5-2012)**






**Permafrost thaw on a research palsa  
undermined a microclimate station  
(1kmN of M221-2013)**



**A bunch of local boys just  
hanging out (M215.5-2012)**



# Dechen la' Lodge (M212-2012)



# 67-yr-old vehicle tracks (1kmN of M213)



**Dump Truck Ck. with  
natural precipitate  
(M224.8-2013)**



**Grizzly with cubs  
foraging above treeline  
(6kmN of M228-2019)**

