

Still standing after almost 7 decades (M82-2008)

**Trail Photos
At/Near
Original
Canol Road
Mile Posts,
Canol
Heritage Trail**

©Kershaw



©Kershaw

M1-2008: 5km across the Mackenzie R. to Norman Wells



M7-2008



©EKershaw

M8-2008



M11-2008



©Kershaw

M12-2008



M13-2008



©Kershaw

M18-2008



©Kershaw

M20-2008



M21-2008



©Kershaw

M22-2008



©Kershaw

M23-2008: Carcajou #1, one of several channels



M24-2008



M25-2008



©Kershaw

**M026-2008:
Trail above figure**



M27-2008



M28-2008



©Kershaw

M29-2008



©Kershaw

M30-2008



M31-2008



M32-2008



©Kershaw

M33-2008



M34-2008



M35-2008



©Kershaw

M36-2008



©Kershaw

M37-2008



M38-2008



M39-2008: Head of Dodo Canyon



M40-2008




M41-2008



©Kershaw

M42-2008



©Kershaw

M43-2008



**M44-2008:
Joker Saddle**



M45-2008



M46-2008



M47-2008



M48-2008



M49-2008



M50-2008



M51-2008



©Kershaw

M52-2008



M53-2008



M54-2008



M55-2008



©Kershaw

M56-2008



©Kershaw

M57-2008



M58-2008



M59-2008



M60-2008



M61-2008



©Kershaw

M62A-2008



M63A-2008



M64A-2008



M65A-2008



©Kershaw

M66A-2008



©Kershaw

M67A-2008



M68A-2008



©Kershaw

M69A-2008



©Kershaw

M69/70A-2008



©Kershaw

M70-2008



©Kershaw

M71-2008



©Kershaw

M72-2008



©Kershaw

M73-2008



©Kershaw

M74-2008



©Kershaw

M75-2008



©Kershaw

M76-2008




©Kershaw

M77-2008



©Kershaw

M78-2008



M79-2008



©Kershaw

M80-2008



M81-2008



M82-2008



©Kershaw

M83-2008



**M84-2008: Plains of Abraham
Highest point on the Trail (1745m)**



M85-2008



©Kershaw

M86-2008




M87-2008



©Kershaw

M88-2008



©Kershaw

M89-2008



©Kershaw

M90-2008



M91-2008



M92-2008



©Kershaw

M93-2008



M94-2008



©Kershaw

M95-2008



M96-2008



M97-2008



©Kershaw

M98-2008



©Kershaw

M99-2008



M100-2008



M101-2008



M102-2008



©Kershaw

M103-2008



M104-2008



M105-2008



M106-2008



©Kershaw

M107-2008



©Kershaw

M108-2008



©Kershaw

M109A-2008



M110-2008: Devil's Pass



M111-2008



M112-2002



M113-2008



M114-2008



M115-2008



©Kershaw

M116-2008



©Kershaw

M118-2008



©Kershaw

M119-2008



M120-2008



©Kershaw

M121-2008



M123-2008



M124-2008




M125-2008



M126-2008

©Kershaw

M127-2008



©EKershaw

M128-2008



©EKershaw

M130-2008



©Kershaw

M131-2008



©Kershaw

M132-2008



M133-2008



M134-2008



©Kershaw

M135-2008



M136-2008



©Kershaw

M137-2008

©Kershaw

M138-2008

©EKershaw



M139-2008: Survey marker



M140-2008



©Kershaw

M141-2008: Fen Pass



©Kershaw

M142-2008



©Kershaw

M143-2008



M144-2008



©Kershaw

M145-2008



©EKershaw

M146-2008



©Kershaw

M147-2008



©Kershaw

M148-2008



©EKershaw

M149-2008



©Kershaw

M150-2008



©Kershaw

M155-2003



M156-2003



©Kershaw

M157-2008



M158-2008



M159-2008



M160-2008



©Kershaw

M161-2008



©Kershaw

M162-2008



M163-2008



M164-2008



©Kershaw

M165-2008



©Kershaw

M166-2008



©Kershaw

M167: Godlin Lakes (2013)



M168-2008



M169-2008



M170-2008



©Kershaw

M171-2008



M172-2008



©Kershaw

M173-2008



M174-2008



©Kershaw

M175-2008

©Kershaw

M176-2008



M177-2008



M178-2008



©Kershaw

M179-2008



©Kershaw

M180-2008



©Kershaw

M181-2008



©Kershaw

M182-2008



©Kershaw

M183-2008



M184-2008



©Kershaw

M185-2008



©Kershaw

M186-2008



M187-2008



M188-2008



M189-2008



M190-2008



M191-2008



M192-2008



M193-2008: Caribou Pass



M194-2008



M195-2008



©Kershaw

M196-2008



©Kershaw

M197-2008



©Kershaw

M198-2008



©Kershaw

M199-2008



M200-2008



M201-2008



©Kershaw

M202-2008



M203-2008



M204-2008



©Kershaw

M205-2009



M206-2008



M207-2008



©Kershaw

M208-2019

Warning
Contaminated and hazardous site
No trespassing
No unauthorized access permitted
For further information
Call 887-669-2599

Avertissement
Site contaminé et dangereux
Entrée interdite
Accès non autorisé interdit
Pour plus d'information
887-669-2599

 Government of Canada

 Gouvernement du Canada

M209-2019



©Kershaw

M210-2009



M211-2019



M212-2005



M213-2008



M214-2019



M215-2008



M216-2005



M217-2004



M218-2008



©Kershaw

M219-2012



M220-2009



M221-2008



©EKershaw

M222-2012



M223-2018



M224-2007



M225-2009



M227-2013



©Kershaw

M230-2006



M231.1-2009

YUKON - NWT BORDER
Wildlife Check Station 16 km
Mactung Mine 14 km